








Notes

1. All dimensions are in metres unless otherwise stated.
2. All traffic management to comply with Chapter 8 and any updates, and Safety at street works and roadwork's (A code of practice)
3. All road markings and signs to be as per the Traffic Signs Regulations and General Directions 2016.
4. All permanent traffic signals will be bagged and switch off, at all times that temporary traffic signals are being used. This should be done with approval from said authority

Key

Sign

- Road Closure Point 
- Diversion Route 
- Access Only 

- AWS** =  =   
1050 x 750 x 2
- SP1** =  =   
1050 x 750 x 11

Date Drawn	17-12-2020	Surveyed	--	Drawn	TL	Checked	SF	Approved	SF
------------	------------	----------	----	-------	----	---------	----	----------	----

**MLP Traffic Ltd**

MLP Traffic Ltd.  
Millpond farm,  
Garboldisham,  
Norfolk,  
IP22 2SP  
Tel: 01953 688211  
FAX: 01953 688235

Client

**UK Power Networks**

Project

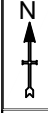
INSTALLATION

Drawing Title / Site Address

28, HIGHFIELDS ROAD  
CAMBRIDGE  
CB23 7NX

Scale:	NTS	DO NOT SCALE
Client no.	1 OF 1	
Page No.		
Drawing No.	SAN/042214/TL/01	Rev. 0

This drawing is not to be used in whole or part other than for the intended purpose and project as defined on this drawing. Refer to the contract for full terms and conditions.



Crown Copyright 2012  
Reproduction in whole or in part is prohibited  
without the prior permission of Ordnance Survey.